












Larrabee Collector Station Site Layout (June 2023 Draft); Mid-Atlantic Offshore Development (MAOD)

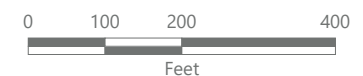
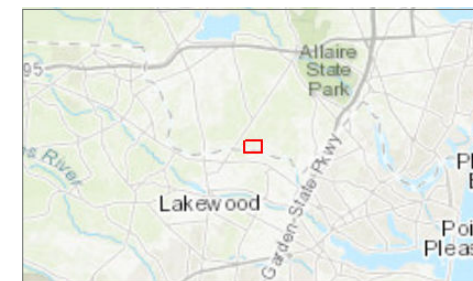
MAOD - Larrabee Collector Station Site Layout - Draft

Howell Township
Monmouth County, New Jersey

-  Delineated Wetland
-  Delineated Stream
-  AC & Primary Fiber – Installed by MAOD
-  AC & Primary Fiber Interface - Installed by MAOD
-  Secondary Fiber – Installed by MAOD
-  Secondary Fiber Interface - Installed by MAOD
-  HVDC Cable Interface - Installed by MAOD
-  Generator Area - each approx. 10 Acres
-  MAOD Switchyard Site
-  Indicative Preliminary Substation Boundary
-  MAOD Larrabee Substation Parcel

Additional Notes:

- 1) MAOD will develop and install access roads to each Generator Area.
- 2) Indicative Generator Areas must contain all generator equipment and required storm-water controls. Generators must obtain all permits and authorizations related with installation of their equipment and storm-water controls.
- 3) MAOD will obtain all permits and authorizations necessary to clear, rough grade, and stabilize the entire development area. MAOD will also obtain all permits and authorizations to install equipment and storm-water controls specific to the MAOD development within the MAOD switchyard site.



Prepared June 22, 2023
Basemap: NJ Office of GIS 2020 Natural Color Imagery

